



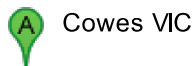
**Directions to Ebden VIC**

**577 km – about 9 hours 27 mins**

















via Wonthaggi, Warragal, Neerim, Warburton, Reefton, Marysville, Taggerty, Jamieson, Mansfield, Whitfield, Oxley, Beechworth


Stops at Warragal, Warburton, Marysville, Jamieson, Whitfield, Beechworth  
583km





	1. Head <b>south</b> on <b>Phillip Island Rd/A420</b> towards <b>Church St</b> Go through 4 roundabouts About 23 mins	go 23.6 km total 23.6 km
↩	2. At the roundabout, take the <b>2nd</b> exit onto <b>Bass Hwy/B460</b> About 15 mins	go 17.0 km total 40.6 km
↩	3. Turn left onto <b>Korumburra-Wonthaggi Rd/C437</b> Continue to follow Korumburra-Wonthaggi Rd About 6 mins	go 7.6 km total 48.2 km
↪	4. Turn right onto <b>Korumburra-Wonthaggi Rd/C437</b> Continue to follow C437 About 22 mins	go 24.6 km total 72.9 km
↩	5. Turn left onto <b>South Gippsland Hwy/A440</b> About 1 min	go 450 m total 73.3 km
↪	6. Turn right onto <b>Warragul Rd/C425</b>	go 9 m total 73.3 km
↩	7. Take the 1st left to stay on <b>Warragul Rd/C425</b> Continue to follow C425 Go through 1 roundabout About 30 mins	go 40.4 km total 114 km
↩	8. Turn left onto <b>Alfred St/C425</b> Continue to follow C425 Go through 4 roundabouts About 28 mins	go 30.6 km total 144 km
↩	9. Turn left onto <b>Nayook-Powelltown Rd</b> About 5 mins	go 6.6 km total 151 km
	10. Continue onto <b>Yarra Junction-Noojee Rd/C425</b> About 20 mins	go 27.3 km total 178 km
↪	11. Turn right onto <b>Tarrango Rd</b> About 7 mins	go 5.8 km total 184 km
↪	12. Turn right onto <b>Warburton Hwy/B380</b> About 9 mins	go 8.2 km total 192 km
↪	13. Slight right onto <b>Woods Point Rd/C511</b> Continue to follow C511 About 37 mins	go 40.2 km total 233 km
↩	14. Turn left onto <b>Marysville-Woods Point Rd/C513</b> Continue to follow Marysville-Woods Point Rd About 17 mins	go 18.7 km total 251 km
↩	15. At the roundabout, take the <b>2nd</b> exit onto <b>Buxton-Marysville Rd/C508</b> heading to <b>Buxton</b> Continue to follow C508 About 10 mins	go 11.4 km total 263 km
↪	16. Turn right onto <b>Maroondah Hwy/B360</b> About 10 mins	go 11.6 km total 274 km
↪	17. Turn right onto <b>Taggerty-Thornton Rd/C515</b> About 10 mins	go 13.3 km total 288 km
↪	18. Turn right onto <b>Goulburn Valley Hwy/B340</b> About 8 mins	go 10.6 km total 298 km
↪	19. Turn right onto <b>Eildon-Jamieson Rd</b> About 54 mins	go 37.1 km total 335 km
↪	20. Turn right to stay on <b>Eildon-Jamieson Rd</b> About 30 mins	go 18.8 km total 354 km
↩	21. Turn left onto <b>Mansfield-Woods Point Rd/C511</b> About 33 mins	go 31.5 km total 386 km
↩	22. Turn left onto <b>Mount Buller Tourists Rd/C320</b> Continue to follow C320	go 2.4 km total 388 km

	About 3 mins	
	23. Turn right onto <b>Chenery St/C320</b> About 1 min	go 650 m total 389 km
	24. Turn left onto <b>High St/C320</b> (signs for <b>Benalla/Yea/Melbourne</b> ) About 1 min	go 400 m total 389 km
	25. At the roundabout, take the <b>4th</b> exit and stay on <b>High St/C320</b> Continue to follow High St About 2 mins	go 950 m total 390 km
	26. Continue onto <b>Mansfield-Whitfield Rd/C521</b> About 1 hour 4 mins	go 61.4 km total 451 km
	27. Turn left onto <b>Wangaratta-Whitefield Rd/C521</b> About 32 mins	go 38.8 km total 490 km
	28. Turn right onto <b>Glenrowan-Myrtleford Rd/C522</b> About 6 mins	go 6.4 km total 497 km
	29. Turn left onto <b>Factory Ln</b> About 2 mins	go 1.9 km total 498 km
	30. Turn left onto <b>Oxley Flats Rd</b>	go 550 m total 499 km
	31. Take the 1st right on to <b>Milawa-Tarrowingee Rd</b> About 4 mins	go 2.5 km total 502 km
	32. Turn left onto <b>Markwood-Tarrowingee Rd</b>	go 500 m total 502 km
	33. Continue onto <b>River Rd</b> About 3 mins	go 2.6 km total 505 km
	34. Turn right onto <b>Beechworth-Wangaratta Rd/C315</b> Continue to follow C315 Go through 1 roundabout About 21 mins	go 25.8 km total 530 km
	35. Slight right onto <b>Beechworth-Wodonga Rd/C315</b> About 29 mins	go 26.5 km total 557 km
	36. Turn right onto <b>Boyes Rd</b> About 6 mins	go 5.0 km total 562 km
	37. Turn right onto <b>Baranduda Boulevard</b> About 1 min	go 600 m total 563 km
	38. Take the 2nd left on to <b>John Schubert Drive</b> About 1 min	go 1.0 km total 564 km
	39. Turn left onto <b>Kiewa Valley Hwy/C531</b> About 4 mins	go 3.5 km total 567 km
	40. Slight right onto <b>Kiewa Valley Hwy/B400/C531</b> Continue to follow B400 About 10 mins	go 9.8 km total 577 km

 Ebden VIC

These directions are for planning purposes only. You may find that construction projects, traffic, weather, or other events may cause conditions to differ from the map results, and you should plan your route accordingly. You must obey all signs or notices regarding your route.

Map data ©2012 Google, Whereis(R), Sensis Pty Ltd

Directions weren't right? Please find your route on [maps.google.com.au](http://maps.google.com.au) and click "Report a problem" at the bottom left.